

2014 Fact Sheet for Orleans Parish

7,669	Commercial Parcels
2	Industrial Parcels
28,647	Vacant Land Parcels
115,861	Residential Parcels
13,994	Exempt Parcels
<hr/>	
166,173	Total Real Property Parcels

9,073	Businesses
62,270	Homestead Exemptions
15,875	Special Exemptions +
381	Public Service Parcels
369,250	Population *
147.58	Eastbank Millage Rate
148.67	Westbank Millage Rate

Current Year --Eastbank	<u>Assessed Value</u>	<u>Taxable Assessed Value</u>	<u>Est. Tax Dollars</u>
2014 Secured Roll	3,286,620,980.00	2,915,224,204.00	430,228,788.03

Current Year --Westbank	<u>Assessed Value</u>	<u>Taxable Assessed Value</u>	<u>Est. Tax Dollars</u>
2014 Secured Roll	282,931,010.00	215,242,065.00	32,000,037.80

	<u>Eastbank #</u>	<u>Westbank #</u>	<u>Total Parish #</u>
Average Tax Bill	2,873.60	1,503.61	2,700.73
Average Tax per Person	N/A	N/A	1,179.41
Average Tax per Household @	N/A	N/A	1,991.43

- * Population Demographics from census.gov
- + 15,152 Age Asmt Freezes, 653 Disability Asmt Freezes, 67 Veteran Asmt Freezes, 3 Spouse of Veteran Asmt Freezes
- # Public Service Parcels not included in calculations.
- @ Only Includes single family Est. Tax Dollars and parcel counts

If you live on the **Eastbank**, For every \$100 of taxes:

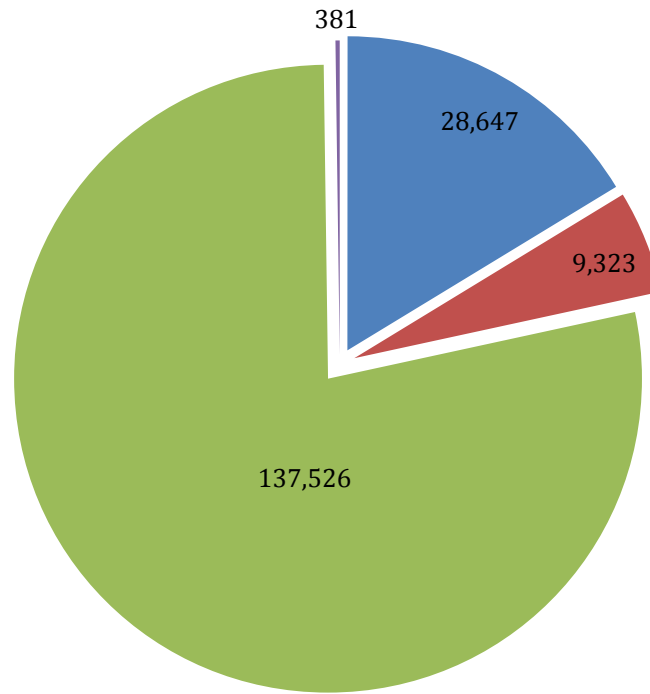
- 10.23 GENERAL ALIMONY
- 13.4 FIRE & POLICE
- 2.13 PUBLIC LIBRARY
- 17.28 BOARD OF LIQUIDATION
- 11.13 SEWERAGE & WATER BOARD
- 0.22 AUDUBON PARK ZOO
- 2.03 AQUARIUM
- 29.9 SCHOOL BOARD
- 1.23 ECONOMIC DEVELOPMENT & HOUSING FUND
- 2.03 PARKWAY & RECREATION DEPT
CAPITAL IMPROVEMENTS & INFRASTRUCTURE
- 1.23 TRUST FUND
- 1.29 STREET & TRAFFIC CONTROL
- 7.91 Orleans Levee Dist. (East Bank)

If you live on the **Westbank**, For every \$100 of taxes:

- 10.16 GENERAL ALIMONY
- 13.3 FIRE & POLICE
- 2.11 PUBLIC LIBRARY
- 17.15 BOARD OF LIQUIDATION
- 11.05 SEWERAGE & WATER BOARD
- 0.22 AUDUBON PARK ZOO
- 2.01 AQUARIUM
SCHOOL
- 29.68 BOARD
- 1.22 ECONOMIC DEVELOPMENT & HOUSING FUND
- 2.02 PARKWAY & RECREATION DEPT
CAPITAL IMPROVEMENTS & INFRASTRUCTURE
- 1.22 TRUST FUND
- 1.28 STREET & TRAFFIC CONTROL

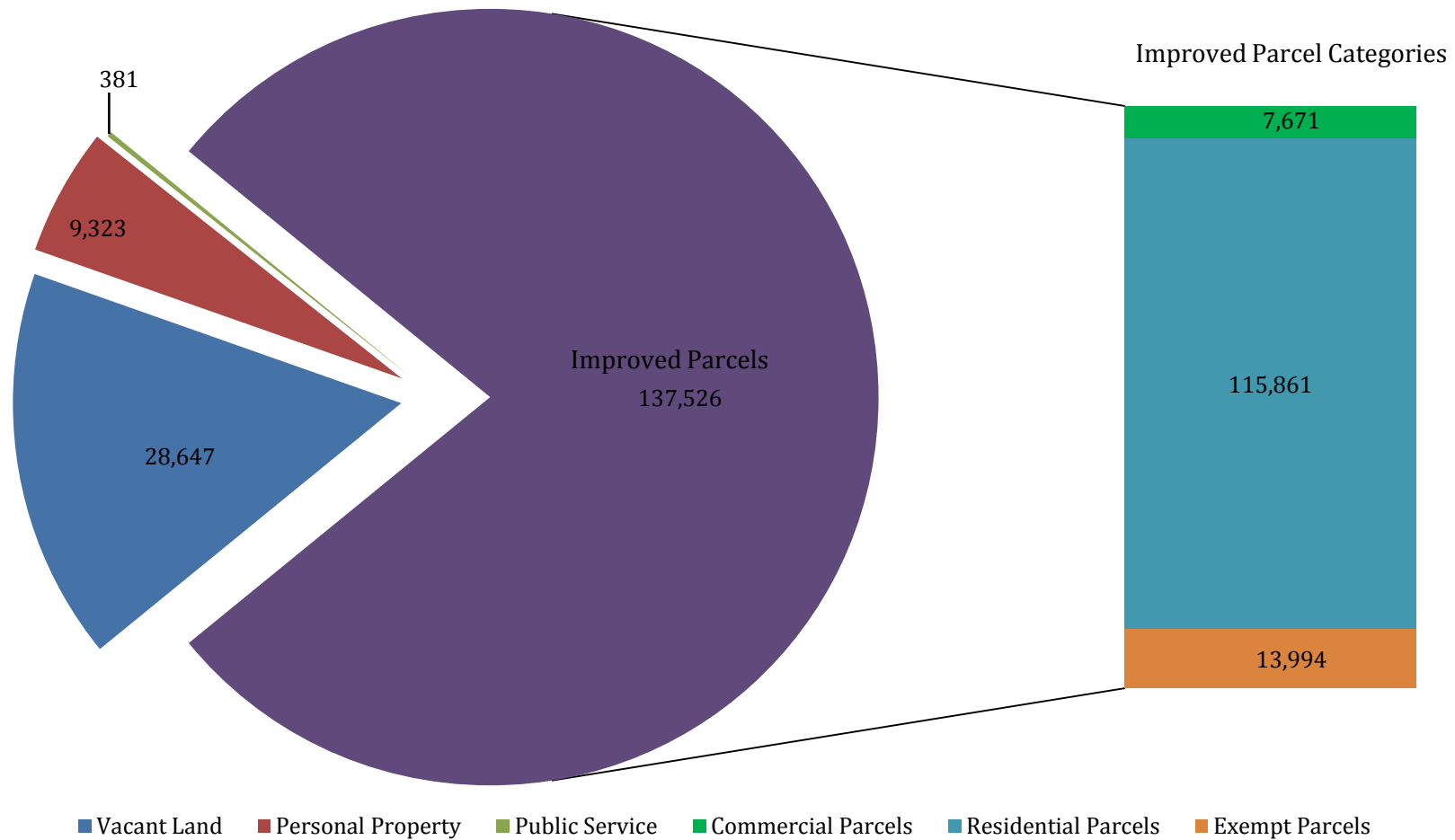
8.58 Orleans Levee Dist. (West Bank)

2014 Orleans Parish Parcel Count

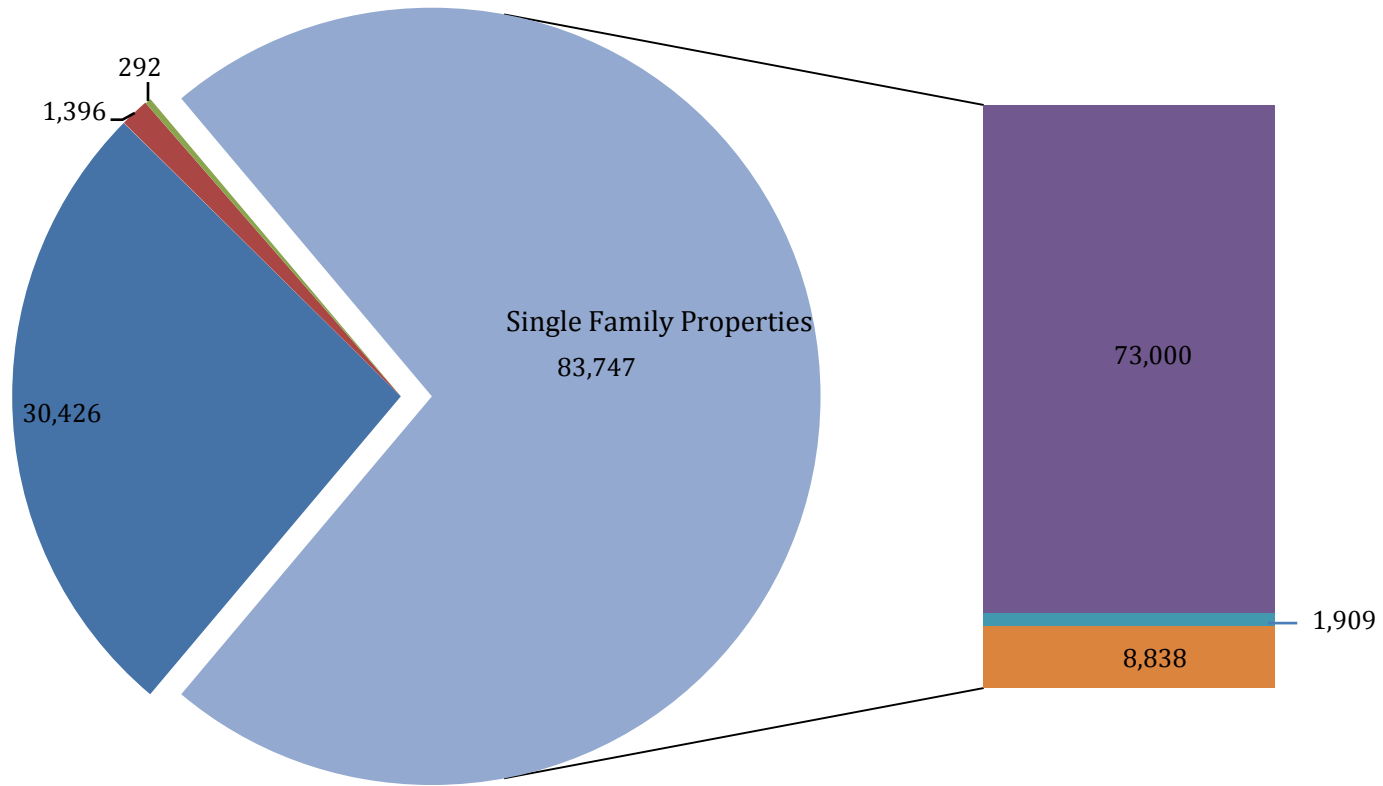


■ Vacant Land ■ Personal Property ■ Improved Parcels ■ Public Service

2014 Orleans Parish Parcel Breakdown



Residential Property Type Counts



■ Multi-Family ■ Apartments ■ Other Residential ■ Single Family Homes ■ Townhomes ■ Condominiums