

2017 Table Breakdown

	Parcel Count	Value	Asmt	Adjusted Asmt	
Comm Parcels	7,568	6,934,701,310	929,012,850	927,624,760	
Residential Parcels	116,485	25,607,808,060	2,461,828,210	1,987,847,540	
Vacant Land Parel (Com)	1,592	213,642,210	21,660,540	21,660,540	
Vacant Land Parel (Res)	26,952	693,039,600	69,246,790	69,150,050	
Personal Property Parcels	10,087	3,847,840,234	461,207,070	471,985,530	
Public Service (Real)	258	127,455,490	16,501,860	16,501,860	
Public Service (PP)	102		159,183,350	159,183,350	
Totals	163,044	37,424,486,904	4,118,640,670	3,653,953,630	
Homestead Exemptions	65,819			-475,463,500	
# of Businesses					
# of Exempt Properties (RE)	13,165	18,107,008,660	2,179,083,740		0
# of Exempt Properties (PP)	78	29,158,396	2,468,080		
# of Single Family					
Total Real Estate	165,762	51,556,199,840	5,660,832,130	3,006,282,890	
Total Personal Property	10,165	3,876,998,630	463,675,150	471,985,530	
Total Public Service	360	127,455,490	175,685,210	175,685,210	
	176,287	55,560,653,960	6,300,192,490	3,653,953,630	Total Taxable Asmt

*** PP Taxable contains Penaltys

2017 Fact Sheet for Orleans Parish

7,568 Commercial Parcels
 0 Industrial Parcels
 28,544 Vacant Land Parcels
 116,485 Residential Parcels
 13,165 Exempt Real Parcels

 165,762 Total Real Property Parcels

10,227 Businesses
 65,819 Homestead Exemptions
 16,306 Special Exemptions +
 360 Public Service Parcels
 378,715 Population *
 154.08 Eastbank Millage Rate (Per \$1,000 of Assessed Value)
 154.36 Westbank Millage Rate (Per \$1,000 of Assessed Value)

Current Year --Eastbank	Taxable Assessed		
	Assessed Value #	Value #	Est. Tax Dollars #
2017 Secured Roll	3,662,194,240.00	3,265,200,540.00	503,102,099.20
2017 Supplemental Roll			
<i>Total Secured and Supplemental</i>	3,662,194,240.00	3,265,200,540.00	503,102,099.20

Current Year --Westbank	Taxable Assessed		
	Assessed Value #	Value #	Est. Tax Dollars #
2017 Secured Roll	280,759,220.00	213,067,880.00	32,889,157.96
2017 Supplemental Roll			
<i>Total Secured and Supplemental</i>	280,759,220.00	213,067,880.00	32,889,157.96

	<u>Eastbank #</u>	<u>Westbank #</u>	<u>Total Parish #</u>
Est. Average Tax Bill	3,483.22	1,537.45	3,294.68
Est. Average Tax per Person	N/A	N/A	1,415.29
Est. Average Tax per Household @	N/A	N/A	7,261.48

* Population Demographics from census.gov is a 2013 Population Estimate
 + 15,466 Age Asmt Freezes, 639 Disability Asmt Freezes, 200 Veteran Asmt Freezes, 1 Spouse of Veteran Asmt Freezes
 # Public Service Parcels not included in calculations. Special Asmt Tax Districts not included in calculations.
 @ Only Includes single family Est. Tax Dollars and parcel counts

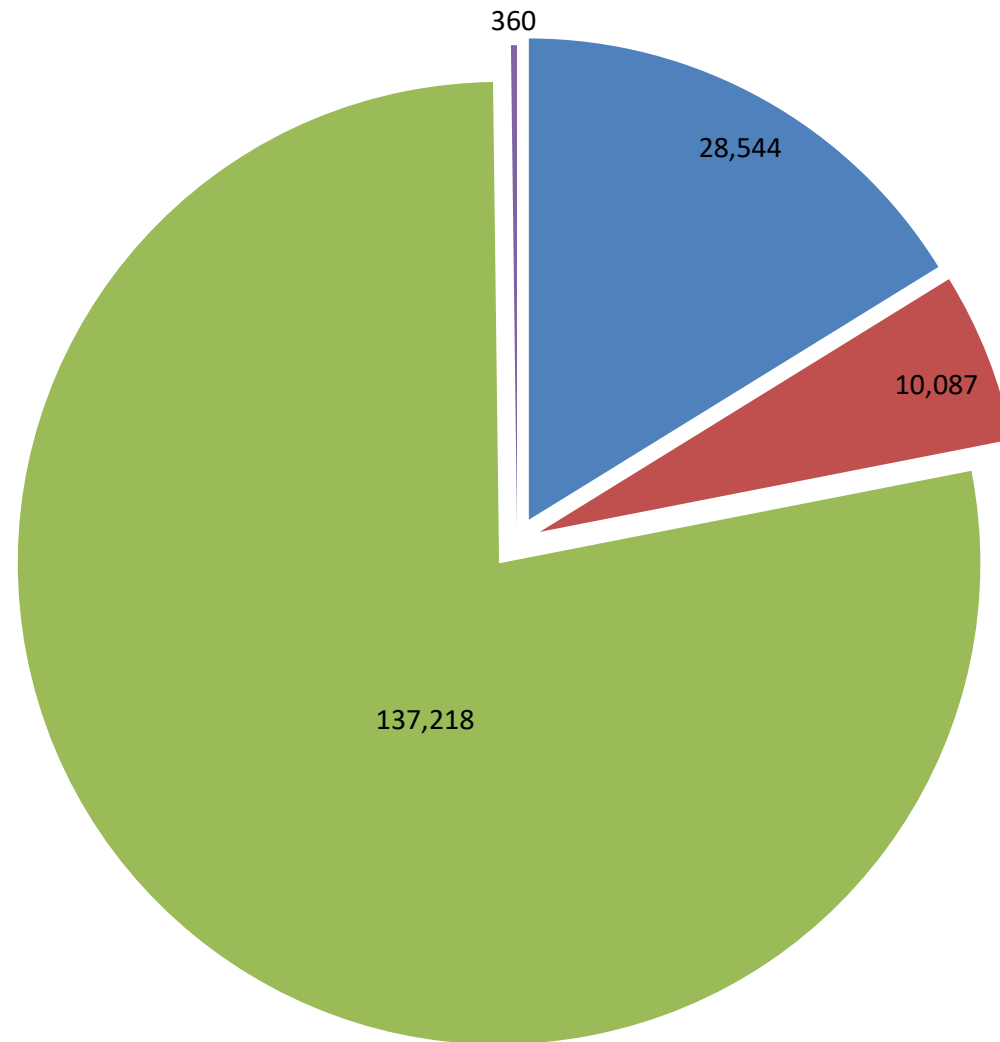
If you live on the **Eastbank**, For every \$100 of taxes:

9.79 GENERAL ALIMONY
14.44 FIRE & POLICE
3.66 PUBLIC LIBRARY
16.54 BOARD OF LIQUIDATION
10.53 SEWERAGE & WATER BOARD
0.21 AUDUBON PARK ZOO
1.94 AQUARIUM
29.39 SCHOOL BOARD
1.18 ECONOMIC DEVELOPMENT & HOUSING FUND
1.95 PARKWAY & RECREATION DEPT
1.18 CAPITAL IMPROVEMENTS & INFRASTRUCTURE TRUST FUND
1.23 STREET & TRAFFIC CONTROL
7.96 ORLEANS LEVEE DIST. (EAST BANK)

If you live on the **Westbank**, For every \$100 of taxes:

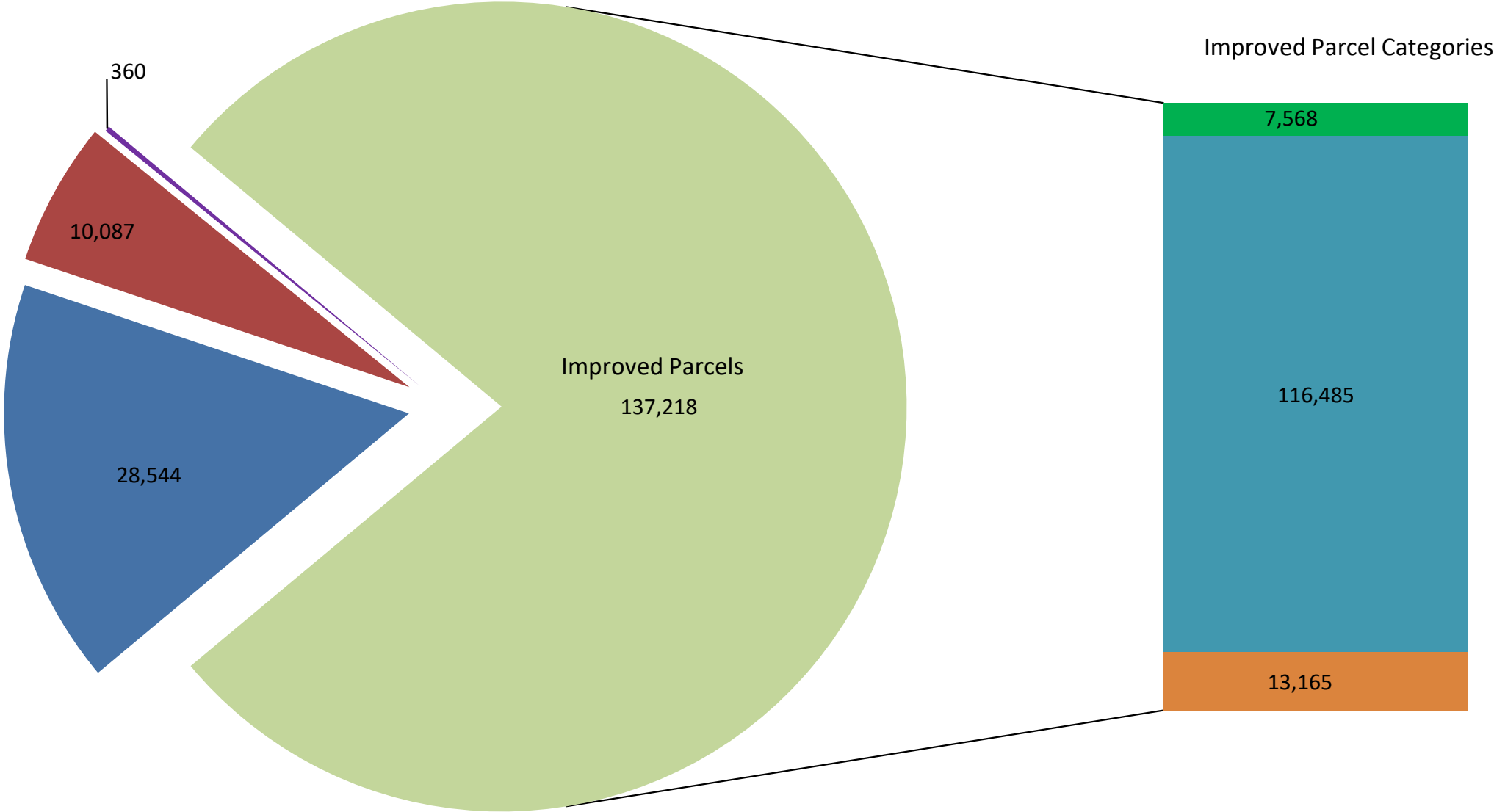
9.78 GENERAL ALIMONY
14.42 FIRE & POLICE
3.65 PUBLIC LIBRARY
16.51 BOARD OF LIQUIDATION
10.51 SEWERAGE & WATER BOARD
0.21 AUDUBON PARK ZOO
1.94 AQUARIUM
29.33 SCHOOL BOARD
1.18 ECONOMIC DEVELOPMENT & HOUSING FUND
1.94 PARKWAY & RECREATION DEPT
1.18 CAPITAL IMPROVEMENTS & INFRASTRUCTURE TRUST FUND
1.23 STREET & TRAFFIC CONTROL
8.13 ORLEANS LEVEE DIST. (WEST BANK)

2017 Orleans Parish Parcel Count



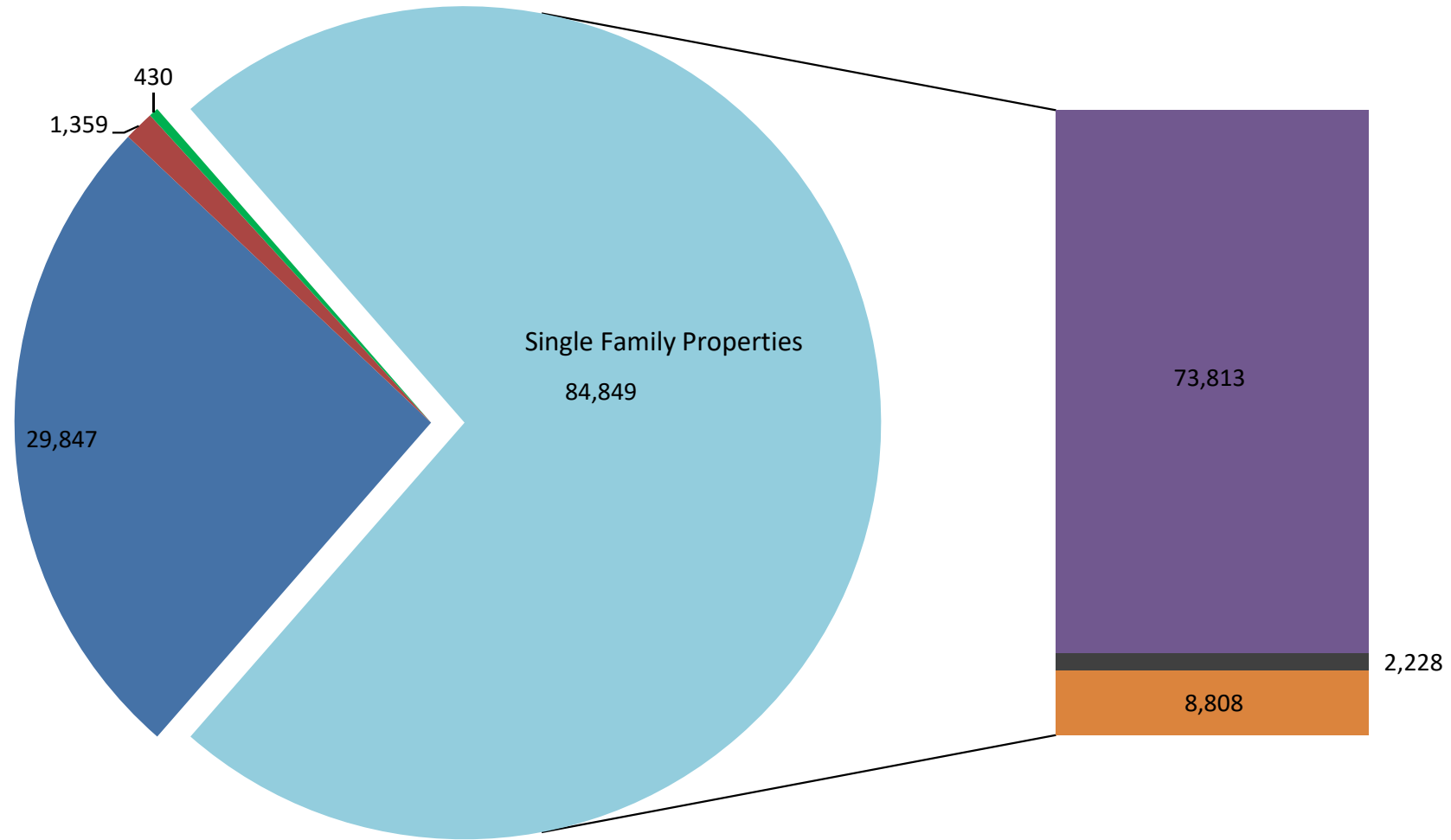
■ Vacant Land ■ Personal Property ■ Improved Parcels ■ Public Service

2017 Orleans Parish Parcel Breakdown



■ Vacant Land ■ Personal Property ■ Public Service ■ Commercial Parcels ■ Residential Parcels ■ Exempt Parcels

Residential Property Type Counts



■ Multi-Family ■ Apartments ■ Other Residential ■ Single Family Homes ■ Townhomes ■ Condominiums